

UNDERCLIFF BRANCH

REDBANK  
TO  
CINGINNATI

(The direction from Red Bank to Cincinnati is Westward)

5175'

112

VS 406-OHIO

VS-405

L.M.R.R.

OHIO

VS-139 OHIO RICH. BR.

(P.B. & W.R.R.)

VALLEY

0.0

-13

-04

500

JCT.

BR. 24 CARS

DUCK CREEK

COL. PKT. & EXT.

BR. 505 REDBANK CONN.

HMOND BR.

REDBANK TO XENIA

BR. 112.41

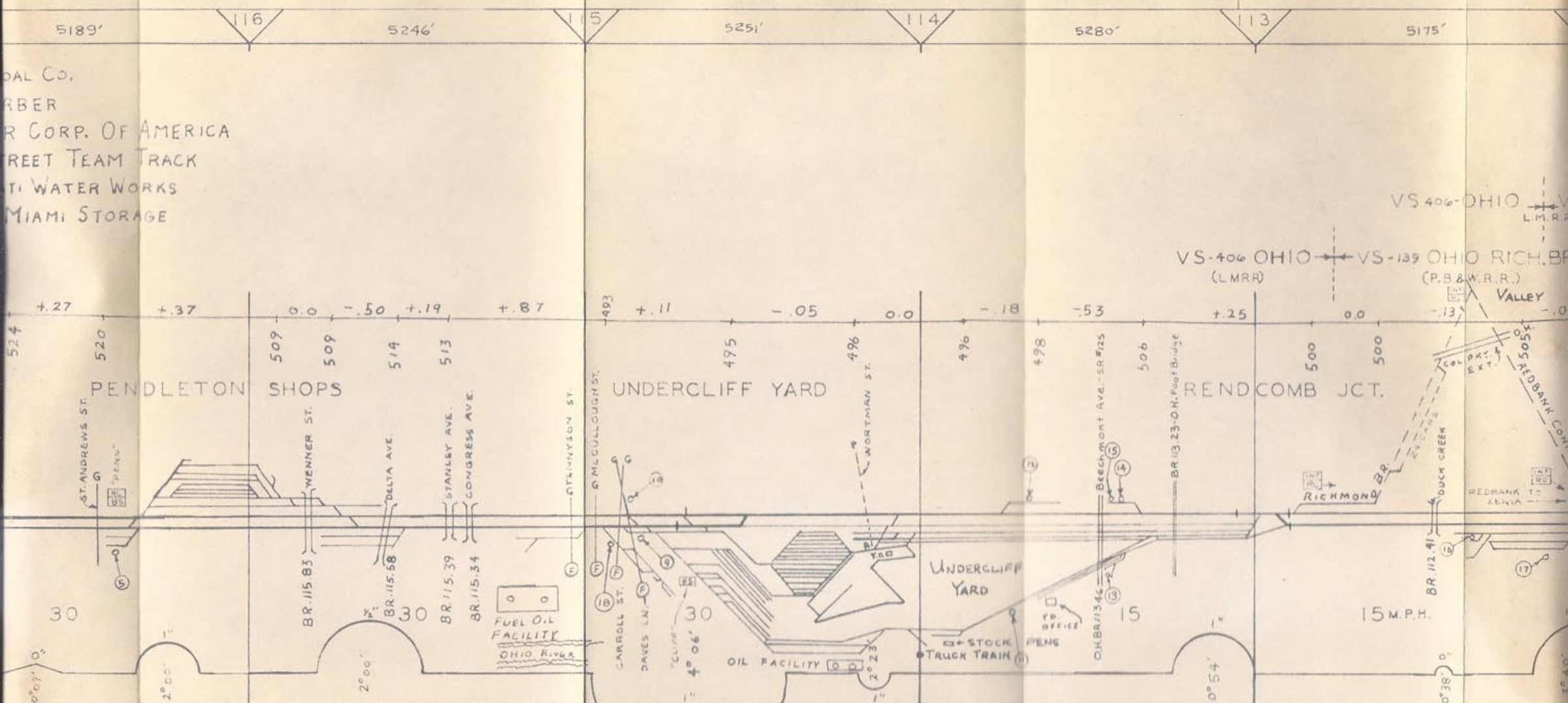
15 M.P.H.

0° 38'

3° 40'

UB DIVISION No. 9

DAL CO.  
 RBER  
 R CORP. OF AMERICA  
 REET TEAM TRACK  
 TI WATER WORKS  
 MIAMI STORAGE



BY T.W. SMALLWOOD

CINCINNATI, OHIO

SUB DIVISION No. 1



120

119

5280'

118

5441'


117

5189'

- 1 RIVER OIL Co.
- 2 ROCKWOOD OIL TERMINALS INC
- 3 CINTI. SHEET METAL & ROOFING Co.
- 5 CINTI. GAS & ELECTRIC Co.
- 6
- 7

- 8
- 9 CECO INSULATION Co.
- 10 LITTLEFORD BROS.
- 11 HILL TOP READY MIX
- 12 MULTI COLOR TYPE Co.
- 13 TRI STATE FOUNDRY
- 14 CINTI. FLOOR Co.

- 15 GREGORY COAL Co.
- 16 WM. H. BARBER
- 17 CONTAINER CORP. OF AMERICA
- 18 CARREL STREET TEAM TRACK
- a. CINCINNATI WATER WORKS
- b. LITTLE MIAMI STORAGE



LEBANON BR.  
EGGLESTON AVE. TRACK

507 1/2 ST. RY.  
CINTI. ST. RY.  
US 50-51  
EASTERN AVE.

LANCASTER BR. 117.90

TORRENCE RD.  
ST. ANDREWS ST.  
PENN.

CIN. ST. TRACKS

LEN. R.R. CO.

BR. 118.86

BR. 118.86 (SEWER)

30

BR. 118.15

2° 30'  
0° 18'

30

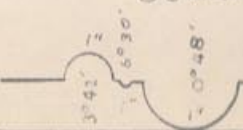
BR. 117.44 (SEWER)

BR. 117.32 COLLINS AVE.

3° 04'  
1° 34'

30

BR. 117.00



SUB DIVISION No. 10

SUPERVISOR T.W. SMALLWOOD